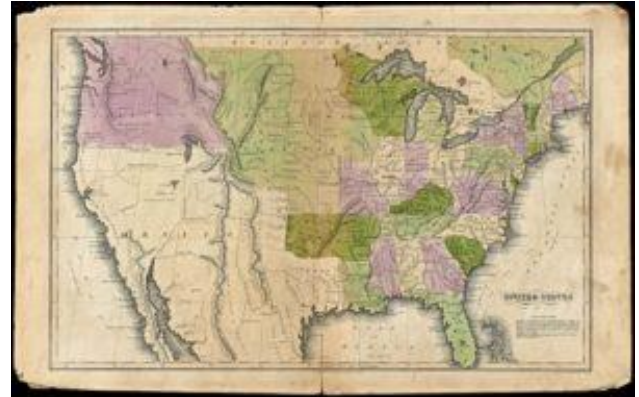




**1783**, Thomas Kitchin, “Map of the United States in North America with the British, French, and Spanish Dominions” – <http://oshermaps.org/map/852>



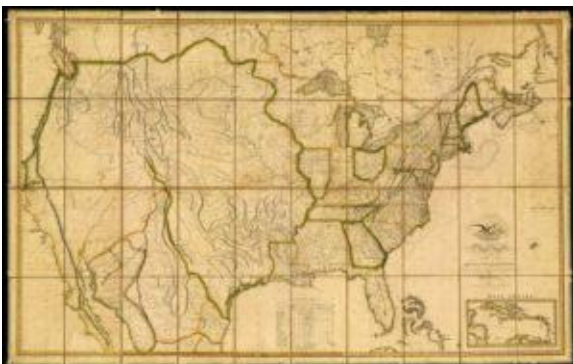
**1835**, John T Hammond, “United States” – <http://oshermaps.org/map/12675>



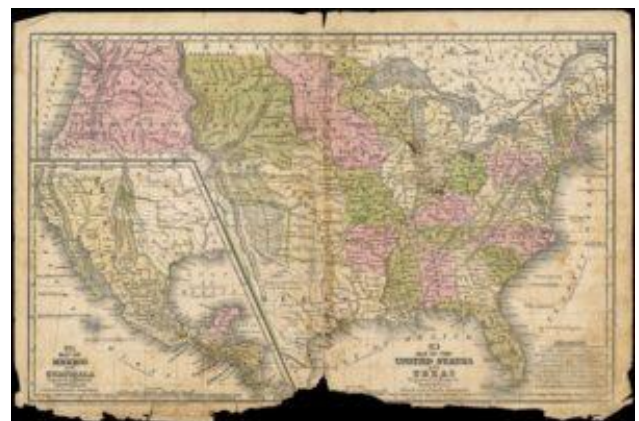
**1808**, Anonymous, “The United States of America according to the Treaty of Peace of 1784” – <http://oshermaps.org/map/36710>



**1836**, Henry Schenck Tanner, “North America” – <http://oshermaps.org/map/997>



**1816**, John Melish, “Map of the United States with the contiguous British & Spanish Possessions” – <http://oshermaps.org/map/929>



**1839**, Samuel Augustus Mitchell, “Map of the United States and Texas” – <http://oshermaps.org/map/12625>



**1840**, John Tallis and Company, "United States" – <http://oshermaps.org/map/2280>



**1850**, James Hamilton Young, "A New Map of the United States of America" – <http://oshermaps.org/map/1044>



**c.1848** [drawn], 1850, Samuel Griswold Goodrich, "[Untitled map of United States]" – <http://oshermaps.org/map/7654.0016>



**1860**, S. Augustus Mitchell Jr., "Map of the United States and Territories" – <http://oshermaps.org/map/2242>



**1849**, Samuel Augustus Mitchell, "Map of the United States" – <http://oshermaps.org/map/12642>



**1861**, P.S. Duval & Son, "Military Map of the United States & Territories Showing the Location of the Military Posts" – <http://oshermaps.org/map/12851>



**1866**, Theodore Frank, "Map of the United States and Territories" –

<http://oshermaps.org/map/1125>



**1888**, United States Office of Indian Affairs, "Map Showing the Location of the Indian Reservations" –

<http://oshermaps.org/map/13877>



**1916**, United States Department of the Interior, "Map showing Indian Reservations in the United States" –

<http://oshermaps.org/map/37299>