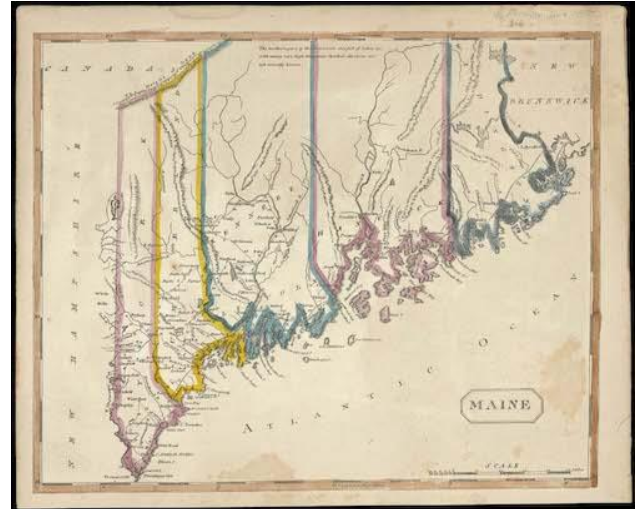
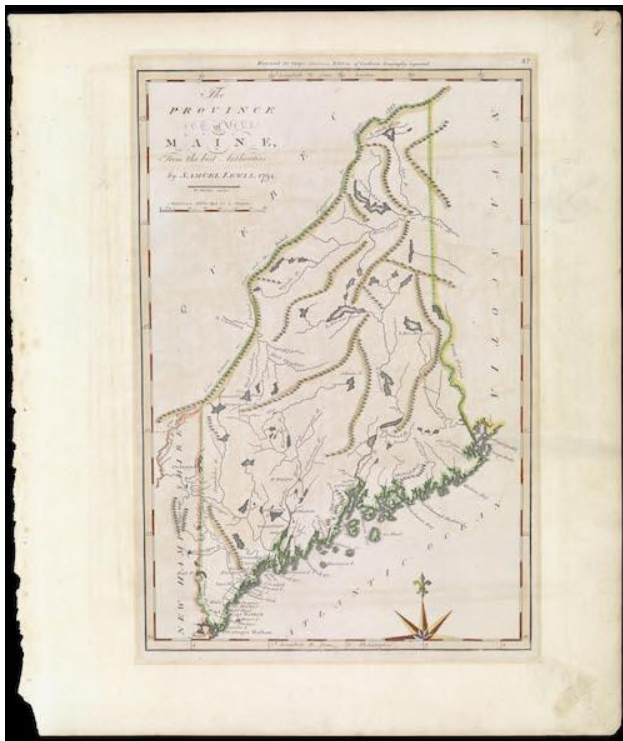




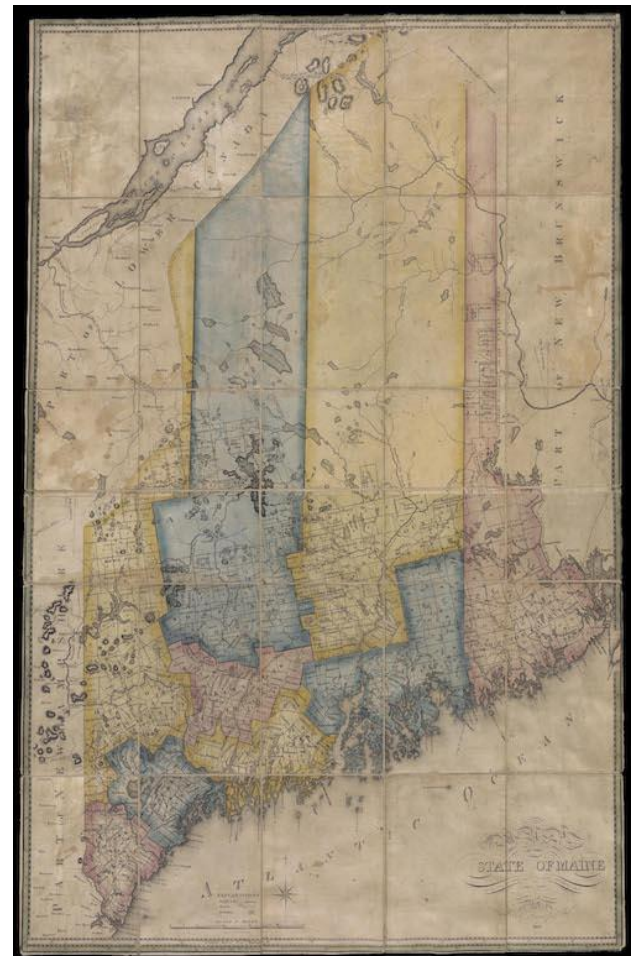
1755, Thomas Johnston, "A Plan of Kennebek & Sagadahok Rivers" – <http://oshermaps.org/map/7404.0013>
Letter Clue: T



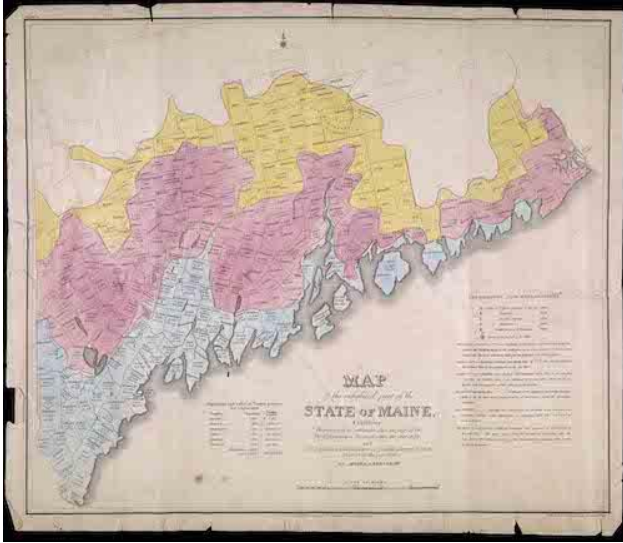
1812, Aaron Arrowsmith, "Maine" - <http://oshermaps.org/map/924>
Letter Clue: I



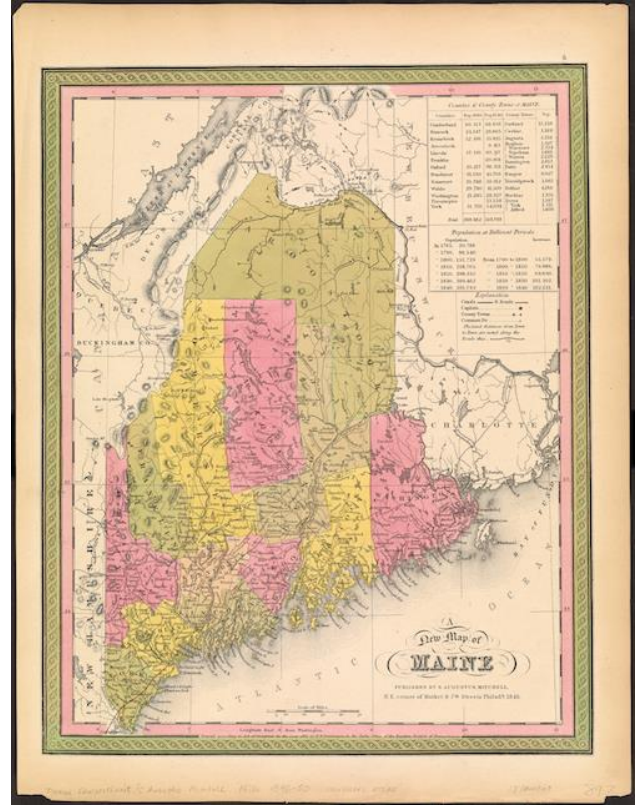
1794, Samuel Lewis, "The Province of Maine, From the best Authorities" – <http://oshermaps.org/map/12816>
Letter Clue: A



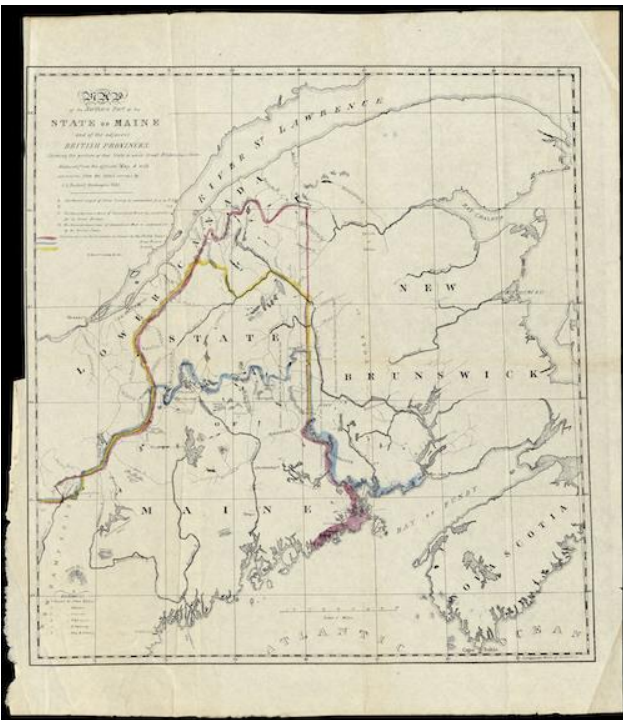
1820, Moses Greenleaf, "A Map of the State of Maine from the Latest and Best Authorities" – <http://oshermaps.org/map/931>
Letter Clue: H



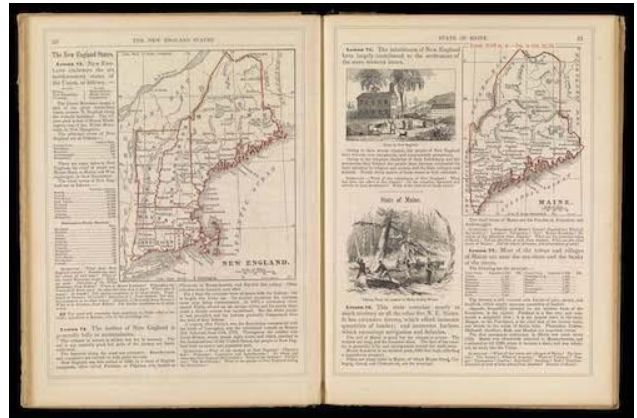
1812, Aaron Arrowsmith, "Maine" - <http://oshermaps.org/map/924>
Letter Clue: D



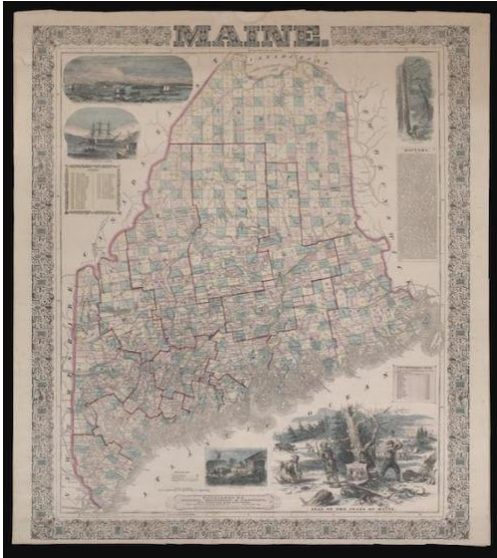
1846, Samuel Augustus Mitchell, "A New Map of Maine" - <http://oshermaps.org/map/1036>
Letter Clue: W



1838, S.L. Dashiell, "Map of the Northern Part of the State of Maine and of the adjacent British provinces" - <http://oshermaps.org/map/1003>
Letter Clue: E



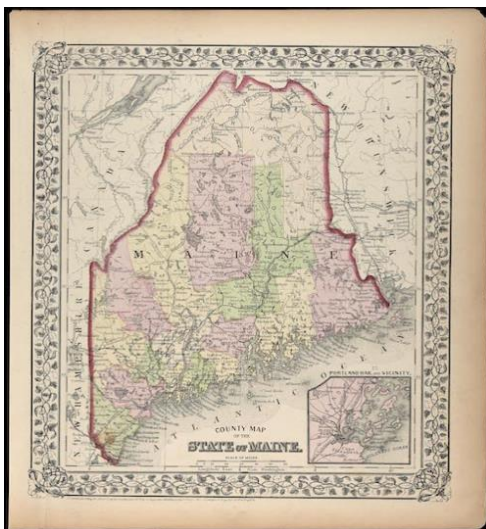
1850, Samuel Griswold Goodrich, "Maine" - <http://oshermaps.org/map/7654.0017>
Letter Clue: V



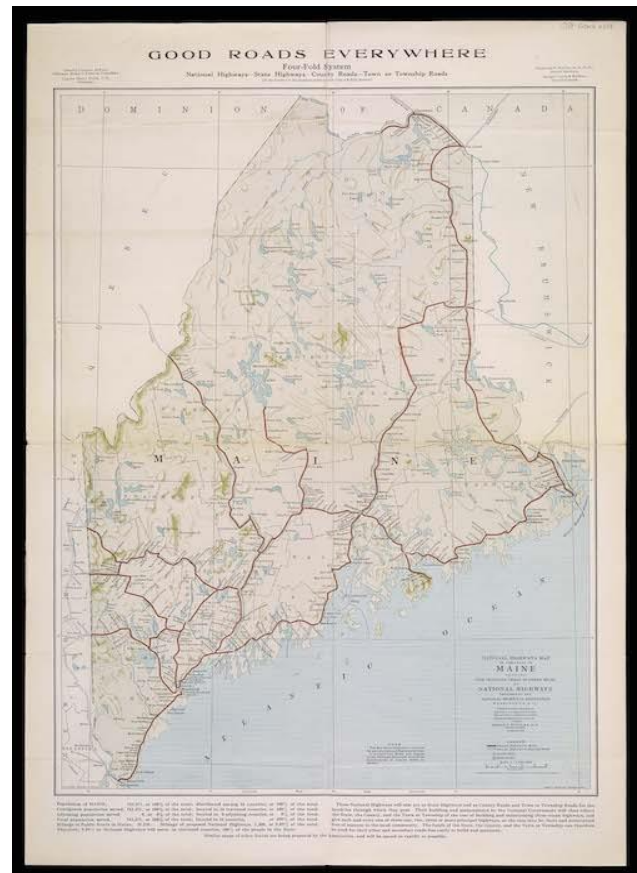
1860, Ensign, Bridgman & Fanning, "Maine"
– <http://oshermaps.org/map/1092>
Letter Clue: U



1910, Matthews-Northrup Works, "Summer Resorts of the Coast, Lake and Mountain Regions along the Boston & Maine Railroad and Connections" –
<http://oshermaps.org/map/1385>
Letter Clue: B



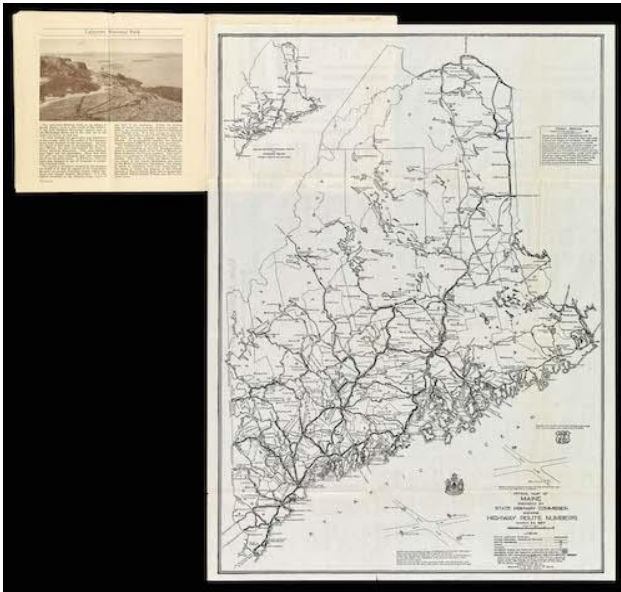
1872, Samuel Augustus Mitchell, "County Map of the State of Maine" –
<http://oshermaps.org/map/42746>
Letter Clue: S




1915, John C. Mulford, "National highways map of the state of Maine" –
<http://oshermaps.org/map/43165>
Letter Clue: Y



c.1900, Boston & Maine Railroad, "Tourist Map of the Boston and Maine Railroad" –
<http://oshermaps.org/map/11723>
Letter Clue: L



1927, Maine State Highway Commission, "Official Map of Maine prepared by State Highway Commission" – <http://oshermaps.org/map/1454.0024>
Letter Clue: N



1936, Grace Dodge, Alice Fowler, Mildred C. Green, "A Romance Map of the State of Maine" – <http://oshermaps.org/map/12068>
Letter Clue: O



1935, M.C. Linscott, "Maine It's Recreation and History" – <http://oshermaps.org/map/3980>
Letter Clue: K



c.1960, The Brown and White Paper Co., "State of Maine... Vacationland" – <http://oshermaps.org/map/12088>
Letter Clue: R