



Letter Clue: N

1783, Thomas Kitchin, "Map of the United States in North America with the British, French, and Spanish Dominions" – <http://oshermaps.org/map/852>



Letter Clue: W

1835, John T Hammond, "United States" – <http://oshermaps.org/map/12675>



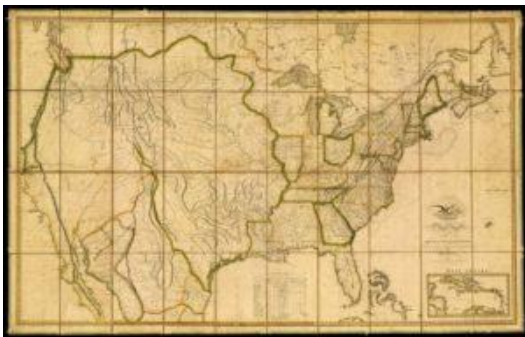
Letter Clue: S

1808, Anonymous, "The United States of America according to the Treaty of Peace of 1784" – <http://oshermaps.org/map/36710>



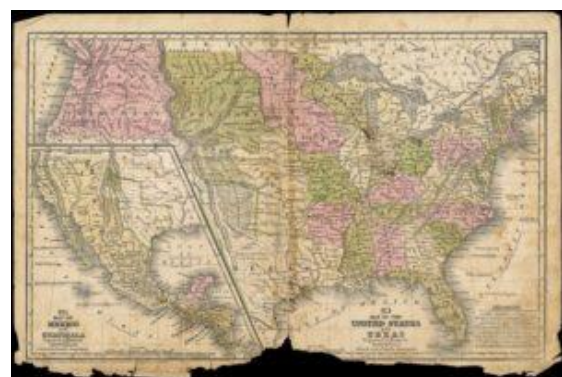
Letter Clue: H

1836, Henry Schenck Tanner, "North America" – <http://oshermaps.org/map/997>



Letter Clue: O

1816, John Melish, "Map of the United States with the contiguous British & Spanish Possessions" – <http://oshermaps.org/map/929>



Letter Clue: L

1839, Samuel Augustus Mitchell, "Map of the United States and Texas" – <http://oshermaps.org/map/12625>

United States Maps Set



Letter Clue: J

1840, John Tallis and Company, "United States" – <http://oshermaps.org/map/2280>



Letter Clue: R

1850, James Hamilton Young, "A New Map of the United States of America" – <http://oshermaps.org/map/1044>



Letter Clue: P

c.1848 [drawn], 1850, Samuel Griswold Goodrich, "[Untitled map of United States]" – <http://oshermaps.org/map/7654.0016>



Letter Clue: I

1860, S. Augustus Mitchell Jr., "Map of the United States and Territories" – <http://oshermaps.org/map/2242>



Letter Clue: Y

1849, Samuel Augustus Mitchell, "Map of the United States" – <http://oshermaps.org/map/12642>



Letter Clue: C

1861, P.S. Duval & Son, "Military Map of the United States & Territories Showing the Location of the Military Posts" – <http://oshermaps.org/map/12851>

United States Maps Set



Letter Clue: U
1866, Theodore Frank, "Map of the United States and Territories" –
<http://oshermaps.org/map/1125>



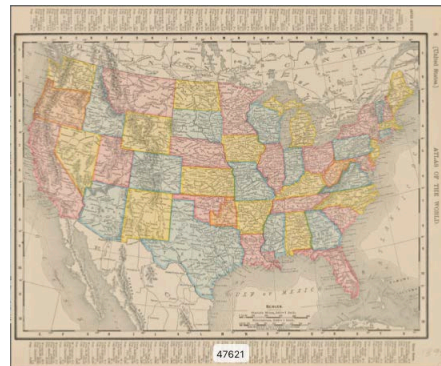
Letter Clue: D
1888, United States Office of Indian Affairs, "Map Showing the Location of the Indian Reservations" –
<http://oshermaps.org/map/13877>



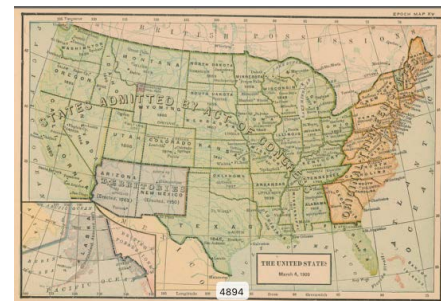
Letter Clue: F
1916, United States Department of the Interior, "Map showing Indian Reservations in the United States" –
<http://oshermaps.org/map/37299>



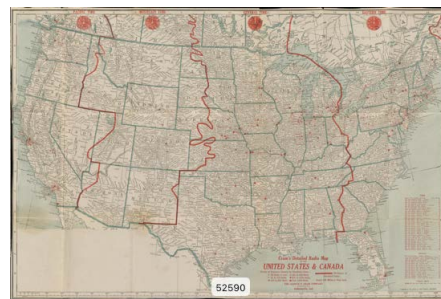
Letter Clue: T
1896, H.S. Tarbell, "United States" from *The Werner Introductory Geography* –
<http://oshermaps.org/map/3818.0037>



Letter Clue: A
1901, Rand McNally, "United States" from *Atlas of the World* –
<http://oshermaps.org/map/47621>



Letter Clue: E
1917, Albert Bushnell Hart, "The United States March 4, 1909" –
<http://oshermaps.org/map/4894.0043>



Letter Clue: M
1925, George F. Cram Co., "Cram's detailed Radio Map of the United States and Canada" –
<http://oshermaps.org/map/4894.0043>