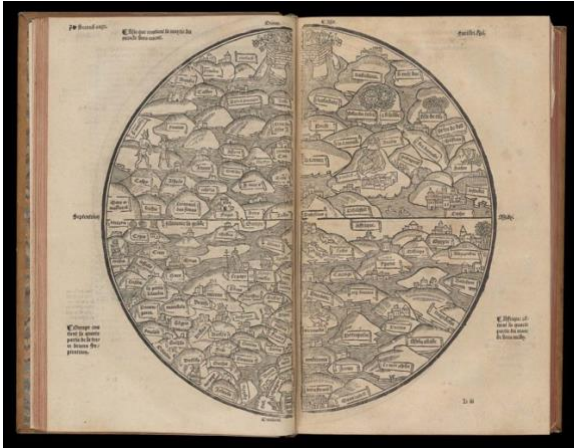


World Maps Set

**Each map's letter clue is next to it's image in red.*



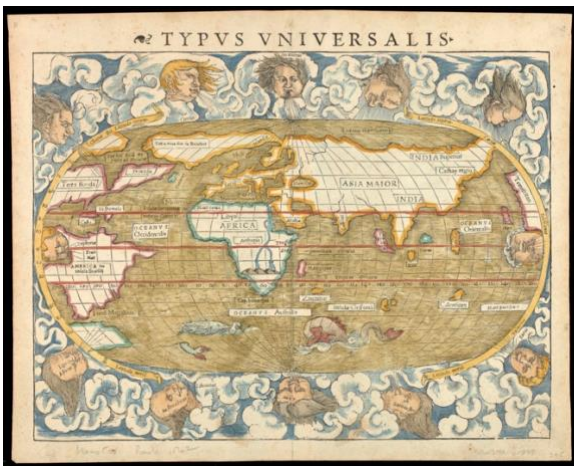
c.1200s [drawn], 1551, Anonymous, [Rudimentum Novitiorum, World Map] – <http://oshermaps.org/map/7335.0148c>

R



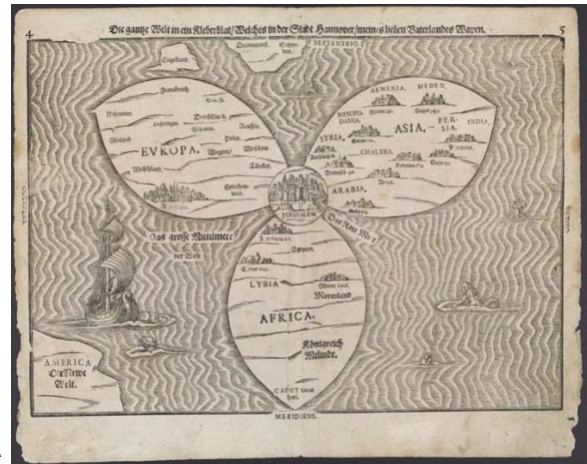
S

1565, Paolo Forlani, “Universale Descrizione Tutta La Terra Conosciuta Fin Qui” – <http://oshermaps.org/map/280>



N

1542, Sebastian Munster, “Typus Universalis” – <http://oshermaps.org/map/1639>



A

1581, Heinrich Bunting, “Die ganze Welt”. – <http://oshermaps.org/map/315>



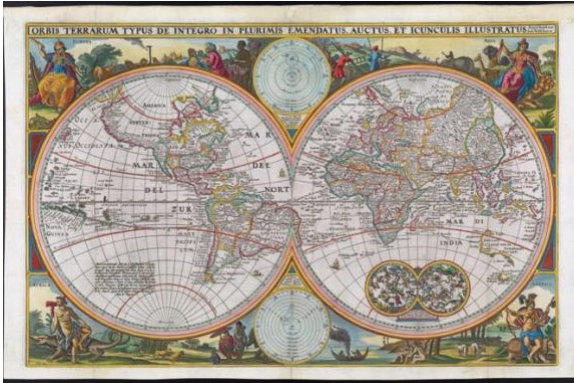
Not used in Maps & Landforms Lesson* **Z

1555, Sebastian Munster, “Typus Cosmographicus Universalis” – <http://oshermaps.org/map/262>



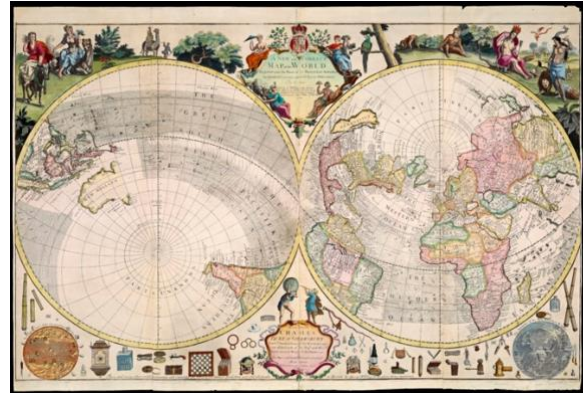
T

1595, Abraham Ortelius, “Typus Orbis Terrarum” – <http://oshermaps.org/map/7348.0020>



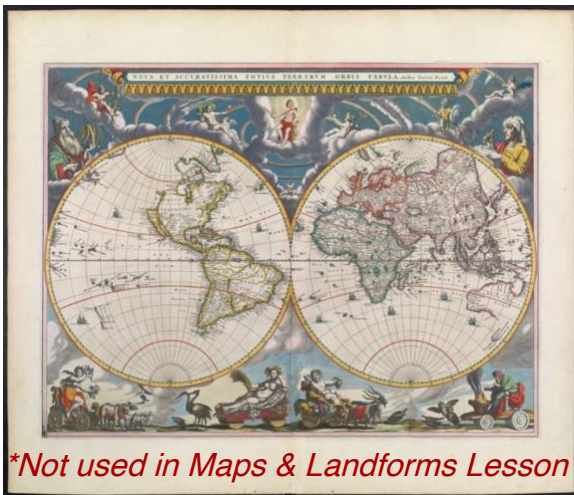
D

1657, Nicolaes Visscher, “Orbis Terrarum Typus” – <http://oshermaps.org/map/443>



O

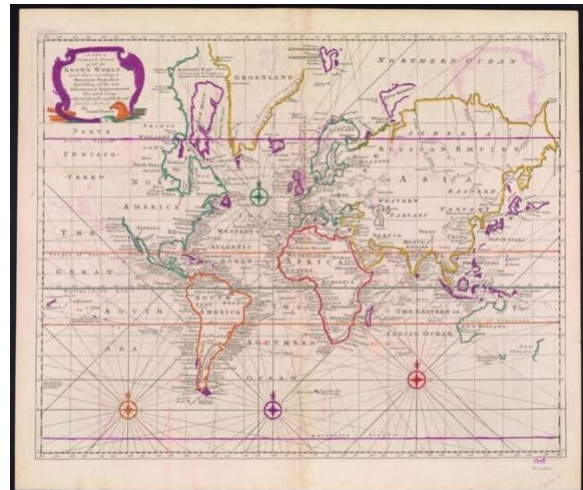
1714, Charles Price, “A New and Correct Map of the World” – <http://oshermaps.org/map/597>



X

**Not used in Maps & Landforms Lesson*

1662, Joan Blaeu, “New and Most Accurate Map of the Whole World” – <http://oshermaps.org/map/458>




I

1748, Emanuel Bowen, “New and Chart of the Known World” – <http://oshermaps.org/map/1900>



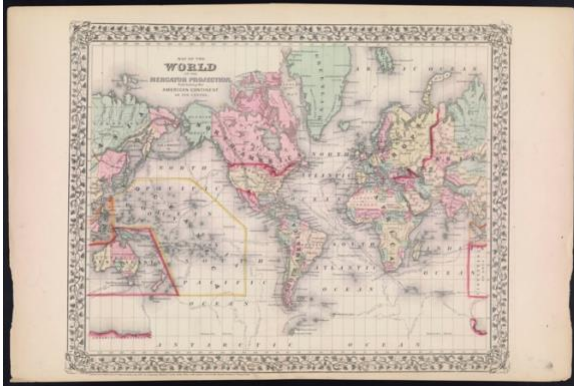
P

1685, Joseph Moxon, “Map of all the Earth after the Flood” – <http://oshermaps.org/map/43593>



C

1850, Anonymous, [Japanese World Map] – <http://oshermaps.org/map/1042>



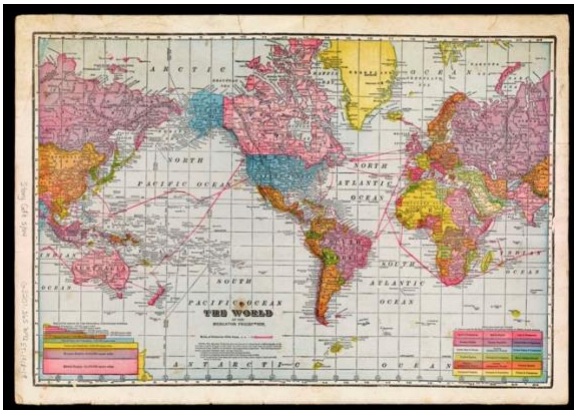
E

1867, S. Augustus Mitchell, Jr., "Map of the World American Continent as it's Centre" – <http://oshermaps.org/map/1126>



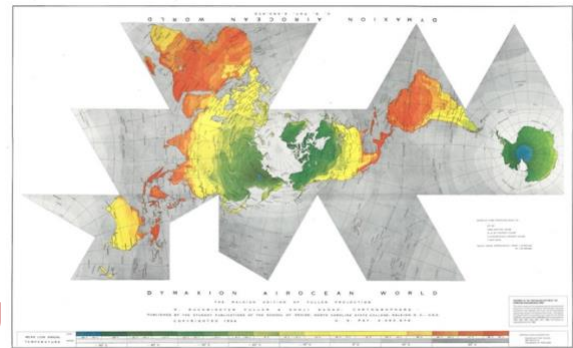
M

1944, Stanley F. Turner, "Dated Events War Map" – <https://oshermaps.org/map/12871>



L

1918, Geographical Publishing Co., "The World on the Mercator Projection" – <http://oshermaps.org/map/2314.0009>



U

1950, Buckminster Fuller, "Dymaxion Map of the World" - <https://oshermaps.org/wp-content/uploads/2020/04/dymaxion-fuller-25in-scaled.jpg>



G

1943, The Matthews-Northrup Company, "Air Map of the World" – <https://oshermaps.org/browse-maps?id=18177>